

ARBOTOM[®] v2.0

New features in ARBOTOM software version 2.01:

New features:

- Number of sensors is changeable within a data record without loss of data
- Location can be read from a GPS-receiver connected to the PC and recorded in ARBOTOM-Data-File
- Filename in title at beginning (better recognition in taskbar)
- Update validity for all software versions 2.x

Graphical evaluation:

- Automatic numeric and coloring scale suggestion for easier color setting

2D surface module:

- Surface graph calculation routine optimized

Mechanic module:

- View of percent ranges (geometric, weighted, ratio)
- Data values export in 1°-steps

ARBORADIX module:

- Easier/faster positioning of root sensor positions with quick buttons for root sensor distance
- Lines through stem base can be disabled

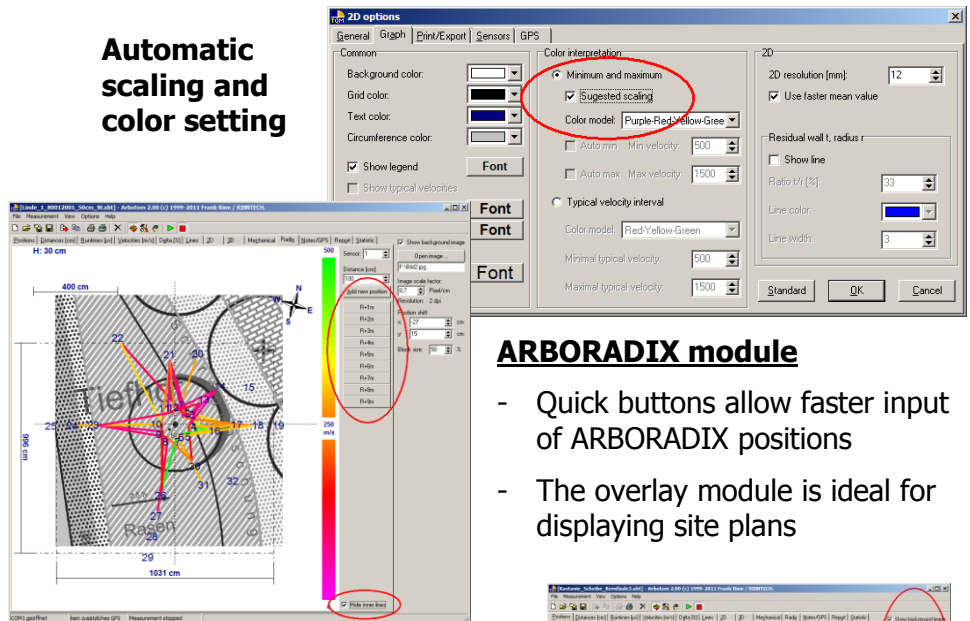
New module: overlay

- Overlay tool to create overlays of pictures with ARBOTOM graphs

New module: statistics

- Optional statistic module with graph export and data export of all velocity values
- Zoom and pan function in diagram

Automatic scaling and color setting



ARBORADIX module

- Quick buttons allow faster input of ARBORADIX positions
- The overlay module is ideal for displaying site plans

New module: overlay

Bitmap and JPEG image files can be placed as background in all 2D graphics (lines, surfaces, mechanical and ARBORADIX graphics) with the overlay module.

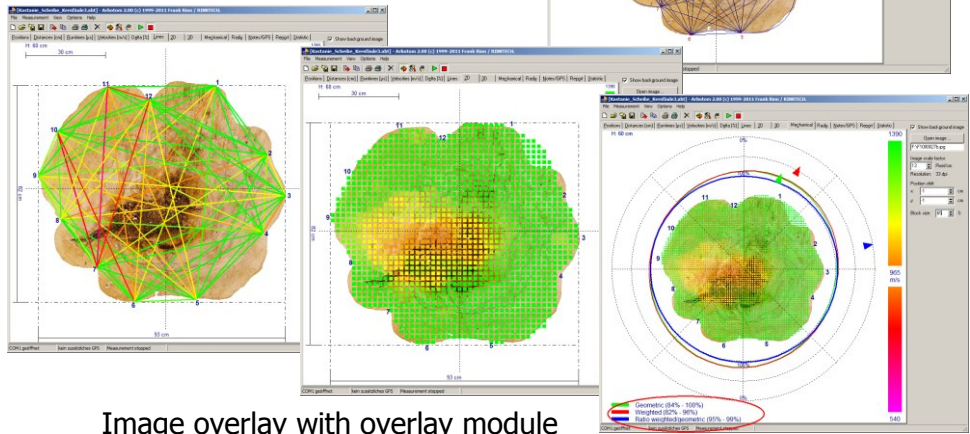
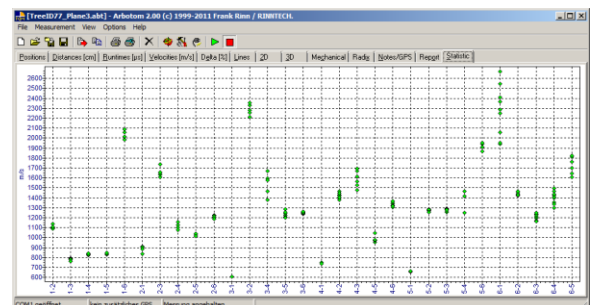


Image overlay with overlay module

New module: statistics

Statistical display of speed values



Note:

Since ARBOTOM software version 2.0 the line and surface graphs require to be unlocked separate.

RINNTECH
Hardtstraße 20-22
D-69124 Heidelberg
Germany

Phone: +49-6221-71 40 5-0
Fax: +49-6221-71 40 5-234
Email: info@rinntech.com
Web: www.rinntech.com

